

— No. 1

To Honorable Harry H. Cooley
Secretary of State
Montpelier, Vermont

The legislative apportionment board created under Sec. 4 of No. 97 of the Public Acts of 1965, enacted by the General Assembly of the State of Vermont, acting in accordance with the provisions of Sec. 5 of No. 98 of the Public Acts of 1965, enacted by the General Assembly of the State of Vermont, divides the Cities of Burlington and Winooski, Vermont, entitled to fifteen (15) representatives to the house of representatives, and referred to as District 1 in said Act into the following one (1) single member district and seven (7) 2 member districts:

District 1-1:

All the part of Winooski not included in District 1-2.

District 1-2:

Beginning at a point in the centerline of East Avenue which point is an extension westerly of the recent boundary line between the City of Burlington and the Village of South Burlington, thence easterly to said recent boundary line and the extension thereof to a point in the City boundary line, approximately 100' northwesterly from the City boundary intersection with East Avenue and Erie Street, thence northerly to the City boundary line at the intersection with the centerline of the Winooski River, thence westerly to the centerline of the Winooski River to a point where the large culvert which carries the old New-ville Street refuse discharge into said river, thence southerly to a point in the centerline of Rochester Avenue at its intersection with the centerline of East Avenue, thence easterly in the centerline of East Avenue to the point of beginning.

And also including all of that part of Winooski south of the Central Vermont Railroad right of way from the Burlington line easterly to the North Greening, so-called, thence proceeding westerly along East Allen Street, thence thence as follows: thence, to the westerly city line so as to include all water flowing in the north side of East Allen Street, thence proceeding westerly along said westerly line to the Winooski River, thence proceeding westerly and southerly along the Winooski River to the point of beginning.

(4) District 1-2:

Beginning at a point in the centerline of East Avenue which point is on an extension westerly of the common boundary line between the Case Parkway Development and the Bilodeau Court Development, thence easterly in said common boundary line and the extension thereof to a point in the City boundary line, approximately 3500' northeasterly from the City boundary intersection with East Avenue and Main Street, thence northeasterly in the City boundary line to its intersection with the centerline of the Winooski River, thence westerly in the centerline of the Winooski River to a point where the large culvert which drains the old Riverside Avenue refuse disposal grounds discharges into said river, thence southeasterly to a point in the centerline of Colchester Avenue at its intersection with the centerline of East Avenue, thence southerly in the centerline of East Avenue to the point of beginning.

And also including all of that part of Winooski south of the Central Vermont Railroad right of way from the Burlington line easterly to the Hood's Crossing, so-called, thence proceeding easterly along East Allen Street, sometimes known as College Parkway, to the easterly city line so as to include all homes fronting on the north side of East Allen Street, thence proceeding southerly along said easterly line to the Winooski River, thence proceeding southerly and westerly along the Winooski River to the point of beginning.

District 1-3:

Beginning at the first described point in District 1-2, thence easterly in said common boundary line and the extension thereof to a point in the City boundary line, which point is approximately 3500' northeasterly from the city boundary intersection with East Avenue and Main Street; then southwesterly in said City boundary to its intersection with the southerly line of Main Street; thence westerly in the south line of Main Street and the city boundary to the point where the city boundary angles to the south, said point being approximately 1050' west of the intersection of Main Street and East Avenue, thence southerly in said City boundary to the point where the centerline of Cliff Street extended intersects said city boundary, thence westerly in said extended line to its intersection with the centerline of South Prospect Street; thence northerly in the centerline of South Prospect Street to its intersection with the centerline of Maple Street; thence westerly in the centerline of Maple Street to its intersection with the centerline of South Willard Street; thence northerly in the centerline of South Willard Street to its intersection with the centerline of Pearl Street; thence westerly in the centerline of Pearl Street to its intersection with the centerline of North Union Street; thence northerly in the centerline of North Union Street to its intersection with the centerline of North Winooski Avenue; thence northeasterly in the centerline of North Winooski Avenue and its extension to the centerline of the Winooski River; thence southerly and easterly in said centerline of the Winooski River to a point where the large culvert which drains the old Riverside Avenue refuse disposal grounds discharges into said River; thence southeasterly to a point in the centerline of Colchester Avenue at its intersection with the centerline of East Avenue; thence southerly in the centerline of East Avenue to the point of beginning.

DISTRICT 1-4

Beginning at a point in the intersection of the centerline of Pearl Street and the centerline of North Union Street; thence northerly along the said centerline of North Union Street to a point in the intersection of the centerline of North Union Street and the centerline of North Winooski Avenue; thence northeasterly along the centerline of North Winooski Avenue to a point in the intersection of the centerline of North Winooski Avenue and the centerline of Riverside Avenue; thence along the centerline of North Winooski Avenue extended northeasterly to the center of the Winooski River; thence northwesterly along the center of the Winooski River to a point where the center of the Winooski River intersects with a line, said line being the centerline of North Champlain Street extended northerly to the Winooski River; thence southerly along the aforementioned line to a point in the intersection of the centerline of Manhattan Drive and the centerline of North Champlain Street; thence southerly along the centerline of North Champlain Street to a point in the intersection of the centerline of North Champlain Street and the centerline of Pearl Street; thence easterly along the centerline of Pearl Street to a point in the intersection of the centerline of Pearl Street and the point of beginning.

Westerly and northerly along the center of the Winooski River to the point of beginning.

DISTRICT 1-5

Beginning at a point in the center of the Winooski River, the said point is described as the intersection of the centerline of Gosse Court extended northeasterly to the centerline of the Winooski River; thence southwesterly along the aforementioned line to a point in the intersection of the centerline of Gosse Court and the centerline of North Avenue; thence southeasterly along the centerline of North Avenue to a point, the said point being the intersection of the centerline of North Avenue and the line of the south boundary of the Thayer School property extended easterly; thence westerly along the aforementioned south boundary of the Thayer School property extended westerly to the shore of Lake Champlain; thence south easterly along the shore of Lake Champlain to a point, said point being the centerline of Maple Street extended westerly to the shore of Lake Champlain; thence easterly along the centerline of Maple Street to a point in the intersection of the centerline of Maple Street and the centerline of South Champlain Street; thence northerly along the centerline of South Champlain Street and North Champlain Street to a point in the intersection of the centerline of North Champlain Street and Manhattan Drive; thence extending northerly along a line the same being an extension of the centerline of North Champlain Street to the center of the Winooski River; thence westerly and northerly along the center of the Winooski River to the place of beginning.

(c) District 1-6:

District 1-6 includes all area north and northwest of the following described line in the City of Burlington:

Beginning at a point in the intersection of the boundary line of the City of Burlington in the Winooski River and the centerline of Gosse Court extended northeasterly to the boundary line; thence southwesterly along the above described line to a point, in the intersection of the centerline of Farrington Parkway and the centerline of Gosse Court; thence southwesterly along the centerline of Gosse Court to a point, in the intersection of the centerline of Gosse Court and the centerline of North Avenue; thence southeasterly along the centerline of North Avenue to a point, in the center of North Avenue at the intersection of the south boundary of the Thayer School property extended easterly; thence southwesterly along the said south boundary of the Thayer School Property to the shore of Lake Champlain.

DISTRICT 1-7:

Beginning at a point in the intersection of the centerline of South Willard Street and the centerline of Pearl Street; thence westerly along the centerline of Pearl Street to a point in the intersection of the centerline of Pearl Street and the centerline of South Champlain Street; thence southerly along the centerline of South Champlain Street to a point in the intersection of the centerline of South Champlain Street and the centerline of Maple Street; thence westerly along the centerline of Maple Street to the shore of Lake Champlain; thence southerly along the shores of Lake Champlain to a point, the said point being the intersection of the centerline of the west end of Locust Street extended westerly to the shore of Lake Champlain; thence easterly along the aforementioned line, the centerline of the west end of Locust Street extended to Lake Champlain, to a point in the intersection of the centerline of Pine Street and the centerline of Locust Street; thence easterly along the centerline of Locust Street to a point in the intersection of the centerline of Locust Street and the centerline of Shelburne Street; thence northerly along Shelburne Street to a point in the intersection of the centerline of Shelburne Street and the centerline of South Union Street; thence northerly along South Union Street to a point in the intersection of the centerline of South Union Street and the centerline of Maple Street; thence easterly along the centerline of Maple Street to a point in the intersection of the centerline of Maple Street and the centerline of South Willard Street; thence northerly along the centerline of South Willard Street to the place of beginning.

(a) District 1-8:

All the area south of the following described line in the City of Burlington:

Beginning at a point in the city boundary at its intersection with the centerline of Cliff Street extended easterly; thence westerly in said extended line to its intersection with the centerline of South Prospect Street; thence northerly in the centerline of South Prospect Street to its intersection with the centerline of Maple Street; thence westerly in centerline of Maple Street to its intersection with the centerline of South Union Street; thence southerly in centerline of South Union Street and Shelburne Street to its intersection with the centerline of Locust Street; thence westerly in the centerline of Locust Street and the centerline of the west end of Locust Street extended westerly to the shore of Lake Champlain.

Division of District 1 into one (1) single member district and 7 two member districts follows the recommendation of the Board of Civil Authority for the Cities of Burlington and Wisconsin as voted at a public meeting held on August 5, 1965, with which Board a member of this Board consulted, and the Division conforms, so far as possible under the standards of the fourteenth amendment to the United States Constitution, and Section 2 of Art. 9 of the State of 1965, the convenience and wishes of the people of the Cities of Burlington and Wisconsin. Attached hereto are the following:

1. Certification of registered voters in each of the districts based on the Presidential Election check-list of November, 1964.
2. Certification of the adopted by the Board of Civil Authority of the Cities of Burlington and

The City Clerks of the Cities of Burlington and Winooski have certified to you the registered voters in said districts as follows:

District 1-1	2,868 registered voters;
District 1-2	1,213 registered voters;
District 1-3	2,852 registered voters;
District 1-4	2,789 registered voters;
District 1-5	2,834 registered voters;
District 1-6	2,411 registered voters;
District 1-7	3,030 registered voters;
District 1-8	2,860 registered voters;

Based on such certification each district is within the 15% permissible deviation from the apportionment standard for a single member district and 7 two member representative districts under Acts No. 97 and 98 referred to above.

This division of District 1 into one (1) single member district and 7 two member districts follows the recommendation of the Boards of Civil Authority for the Cities of Burlington and Winooski as voted at a public meeting held on August 5, 1965, with which Boards a member of this Board consulted, and the division considers, so far as possible under the standards of the fourteenth amendment to the United States constitution, and Section 2 of No. 97 of the Acts of 1965, the convenience and wishes of the people of the Cities of Burlington and Winooski. Attached hereto are the following:

1. Certification of registered voters in each of the districts based on the Presidential Election check-list of November, 1964.
2. Certification of the adoption by the Boards of Civil Authority of the Cities of Burlington and

and Winooski, Vermont, of the recommendation to the legislative apportionment board of the districts herein created.

3. Map outlining the districts herein created.

We request you furnish the City Clerks of the Cities of Burlington and Winooski, Vermont with copies of this letter and copies of the papers attached hereto and advise them to publish a copy of this letter in a local newspaper once a week for three consecutive weeks, the first publication to be not later than August 21st, 1965.

Dated: August 7th, 1965.

Legislative Apportionment Board

Christopher A. Colburn
Chairman

Michael Brontes
Member

Emory A. Abard
Member

Frances S. Colloker
Member

B. J. Ledy
Member

No 2.

Legislative Apportionment Board

To Honorable Harry H. Cooley
Secretary of State
Montpelier, Vermont

The legislative apportionment board created under Sec. 4 of No. 97 of the Public Acts of 1965, enacted by the General Assembly of the State of Vermont, acting in accordance with the provisions of Sec. 5 of No. 98 of the Public Acts of 1965, enacted by the General Assembly of the State of Vermont, divides Rutland City, Rutland Town, Mendon and Chittenden, entitled to nine (9) representatives to the house of representatives, and referred to as district (2) in said Act, into four two (2) member districts and one single member district as follows:

District 2 - 1. That part of the City of Rutland described in the manner following:

Beginning at a point where the center line of North Main Street intersects the center line of Woodstock Avenue produced westerly; thence easterly on said produced center line and on the center line of Woodstock Avenue to a point where it intersects the eastern boundary line of the City of Rutland; thence northerly and westerly along the boundary line of the City of Rutland to a point where said boundary line intersects the center line of Baxter Street produced northerly; thence southerly on said produced center line and on the center line of Baxter Street to a point where it intersects the center line of Crescent Street; thence easterly on the said center line of Crescent Street to a point where it intersects the center line of Grove Street; thence southerly on said center line of Grove Street to a point where it intersects the center line of Library Avenue; thence easterly on said center line of Library Avenue and on the center line of Library Avenue produced easterly to a point where it intersects the center line of Church Street; thence easterly on the center line of Kendall Avenue produced westerly and on the center line of Kendall Avenue and on said center line produced easterly to a point where it intersects the center line of North Main Street; thence southerly on said center line of North Main Street to the point of beginning,

and

That part of the Town of Rutland described in the manner following:

1. Beginning at a point on Route #7, marking the north line of the City of Rutland and the south line of the Town of Rutland and running thence north along the east line of

Legislative Apportionment Board

Honorable Harry M. Cooley:

Route #7 to the northwest corner of land of Harry Albee and wife; thence easterly along the north line of said Albee's to their north-east corner; thence southerly along the easterly line of lands of said Albee's, Earl R. Smith and wife, Russell C. Smith and wife, Orin Thomas & Sons, Inc., Minnie Godnick and Vernon J. Loveland, David Mac and wife, Robert J. Huntoon to the aforesaid line between the City of Rutland and the Town of Rutland and thence westerly along said line to the place of beginning.

2. Beginning at the junction of the north line of Lincoln Avenue, so-called, and Route #7 and running thence northerly along the west line of Route #7 across McKinley Avenue, so-called and continuing northerly on the west line of Route #7 to the northeast corner of land of Nicholas Donahue and wife; thence westerly and southerly along the northerly and westerly lines of land of Donahue's to the east line of the McKinley Avenue Bridge; thence southerly across McKinley Avenue and southerly along the west line of lands of Clarence Blanchard and wife, Russell C. Smith and wife, Francis E. Holden and wife, Mabel Leonard, Sidney F. Butterfield and wife, to the north line of Lincoln Avenue, so-called, and thence easterly along the north line of Lincoln Avenue to the place of beginning.

District 2-1 shall be entitled to two (2) representatives.

District 2-2: That part of the City of Rutland described in the manner following:

Beginning at a point where the center line of North Main Street intersects the center line of Kendall Avenue produced easterly; thence westerly on said produced center line and on the center line of Kendall Avenue and on said center line produced westerly to a point where it intersects the center line of Church Street; thence westerly on the center line of Library Avenue produced easterly and on the center line of Library Avenue to a point where it intersects the center line of Grove Street; thence northerly on the center line of Grove Street to a point where it intersects the center line of Crescent Street; thence westerly on the center line of Crescent Street to

Legislative Apportionment Board

Honorable Harry H. Cooley:

a point where it intersects the center line of Baxter Street; thence northerly on the center line of Baxter Street and on the center line of Baxter Street produced northerly to a point where it intersects the northern boundary line of the City of Rutland; thence westerly and southerly on the boundary line of the City of Rutland to a point where it intersects the center line of Otter Creek; thence easterly on the center line of Otter Creek to a point where it intersects the center line of East Creek; thence northerly on the center line of East Creek to a point where it intersects the center line of West Street; thence easterly on the center line of West Street and on the center line of West Street produced easterly to a point where it intersects the center line of North Main Street; thence northerly on the center line of North Main Street to the point of beginning.

District 2-2. shall be entitled to two (2) representatives.

District 2-3. That part of the City of Rutland described in the manner following:

Beginning at a point where the center line of North Main Street intersects the center line of Woodstock Avenue produced westerly; thence northeasterly on said produced center line of Woodstock Avenue and on the center line of Woodstock Avenue to a point where said center line intersects the eastern boundary line of the City of Rutland; thence easterly and southerly on said eastern boundary line of the City of Rutland to a point where it intersects the center line of Perkins Road; thence westerly on said center line of Perkins Road to a point where it intersects the center line of Stratton Road; thence northerly on said center line of Stratton Road to a point where it intersects the center line of Allen Street; thence westerly on said center line of Allen Street and on the center line of Allen Street produced westerly to a point where said center line produced intersects the center line of South Main Street; thence northerly on said center line of South Main Street and on the center line of North Main Street to the point of beginning.

District 2-3 shall be entitled to two (2) representatives.

Legislative Apportionment Board

Honorable Harry H. Cooley:

District 2-4. That part of the City of Rutland described in the manner following:

Beginning at a point where the center line of South Main Street intersects the center line of West Street produced easterly; thence westerly on said produced center line and on the center line of West Street to a point where it intersects the center line of East Creek; thence southerly on the center line of East Creek to a point where it intersects the center line of Otter Creek; thence westerly on the said center line of Otter Creek to a point where it becomes a part of the western boundary line of the City of Rutland; thence westerly and southwesterly and southeasterly and easterly and northerly along said boundary line of the City of Rutland to a point where it intersects the center line of Perkins Road; thence westerly on said center line of Perkins Road to a point where it intersects the center line of Stratton Road; thence northerly on said center line of Stratton Road to a point where it intersects the center line of Allen Street; thence westerly on said center line of Allen Street and on the center line of Allen Street produced westerly to a point where said center line produced intersects the center line of South Main Street; thence northerly on said center line of South Main Street to the point of beginning.

District 2-4 shall be entitled to two (2) representatives.

District 2-5. All of the Town of Mendon, all of the Town of Chittenden and all of the Town of Rutland except that area which is a part of district 2-1, described as follows:

1. Beginning at a point on Route #7, marking the north line of the City of Rutland and the south line of the Town of Rutland and running thence north along the east line of Route #7 to the northwest corner of land of Harry Albee and wife; thence easterly along the north line of said Albee's to their north-east corner; thence southerly along the easterly line of lands of said Albee's, Earl R. Smith and wife, Russell C. Smith and wife, Orin Thomas & Sons, Inc., Minnie Godnick and Vernon J. Loveland, David Mac and wife, Robert J. Hunteon to the aforesaid line between the City of Rutland and the Town of Rutland and thence westerly along said line to the place of beginning.

Legislative Apportionment Board

Honorable Harry H. Cooley:

2. Beginning at the junction of the north line of Lincoln Avenue, so-called, and Route #7 and running thence northerly along the west line of Route #7 across McKinley Avenue, so-called and continuing northerly on the west line of Route #7 to the northeast corner of land of Nicholas Donahue and wife; thence westerly and southerly along the northerly and westerly lines of land of Donahues to the east line of the McKinley Avenue Bridge; thence southerly across McKinley Avenue and southerly along the west line of lands of Clarence Blanchard and wife, Russell C. Smith and wife, Francis E. Holden and wife, Mabel Leonard, Sidney F. Butterfield and wife, to the north line of Lincoln Avenue, so-called, and thence easterly along the north line of Lincoln Avenue to the place of beginning.

District 2-5 shall be entitled to one (1) representative.

The City Clerk of the City of Rutland has certified the number of registered voters (as of the November 1964 Presidential election checklist) in districts 2-1, 2-2, 2-3 and 2-4 as follows:

District 2-1	2509 registered voters (including 20 registered voters in the town of Rutland area, a part of this district).
District 2-2	2377 registered voters.
District 2-3	2380 registered voters.
District 2-4	2525 registered voters.

The Town Clerk of the Town of Rutland has certified the number of registered voters in said town (as of the November 1964 Presidential election checklist) to be 1018 registered voters. The Town Clerk of the Town of Mendon has certified the number of registered voters in said Town (as of the November 1964 Presidential election checklist) to be 310 registered voters. The Town Clerk of the Town of Chittenden has certified the number of registered voters in said Town (as of the November 1964 Presidential election checklist) to be 287 voters. The combined registered voters based on the above certification, less the 20 registered voters taken from the Town of Rutland and made a part of District 2-1, shows the number of registered voters in District 2-5 to be 1595.

Legislative Apportionment Board

Honorable Harry H. Cooley:

Based on the aforesaid certifications each of said districts is within the fifteen percent (15%) permissible deviation from the apportionment standard under Acts No. 97 and 98 referred to.

This division of District 2 into four (4) two member districts and one (1) single member district follows the recommendation of the Boards of Civil Authority for the City of Rutland, the Town of Rutland, the Town of Mendon and the Town of Chittenden, with which Boards a member of this Board consulted, and the division considers, so far as possible under the standards of the fourteenth amendment to the United States Constitution, and Section 2 of 97 of the Acts of 1965, the convenience and wishes of the people of the City of Rutland, the Town of Rutland, the Town of Mendon and the Town of Chittenden.

Attached hereto are the following:

1. Certification by the City Clerk of the City of Rutland, the Town Clerk of the Town of Rutland, the Town Clerk of the Town of Mendon and the Town Clerk of the Town of Chittenden of the recommendation by the Boards of Civil Authority of said City and Towns to the legislative apportionment board of the manner of dividing district number 2.
2. Certification by the City Clerk of the City of Rutland of the recommendation by the Board of Civil Authority of the City of Rutland to the legislative apportionment board as to the division of the City of Rutland and the area from the Town of Rutland added to the City, into Districts 2-1, 2-2, 2-3 and 2-4 as herein created.
3. Certification by the City Clerk of the City of Rutland, as to the number of registered voters, based on the November 1964 Presidential election checklist, in Districts 2-1, 2-2, 2-3, 2-4 and 2-5.
4. Certifications, based on the November 1964 Presidential election checklist, of the number of registered voters:

Legislative Apportionment Board

Honorable Harry H. Cooley:

- (a) in the City of Rutland,
- (b) in the Town of Rutland,
- (c) in the Town of Mendon and
- (d) in the Town of Chittenden

5. Certification by the Town Clerk of the Town of Rutland of the number of registered voters, based on the November 1964 Presidential election checklist, of the number of registered voters in the area included with the City of Rutland in District 2-1.
6. A map outlining Districts 2-1, 2-2, 2-3 and 2-4, it being a map which includes all of the City of Rutland and a section of the northerly area of the Town of Rutland in which lies that part of the Town of Rutland included in District 2-1.

We request you to furnish the City Clerk, City of Rutland, Vermont, the Town Clerk of the Town of Rutland, Vermont, the Town Clerk of the Town of Mendon, Vermont, and the Town Clerk of the Town of Chittenden, Vermont, and to each of them a copy of this letter and copies of the papers attached hereto, and advise them jointly to see that a copy of this letter is published in a local newspaper once a week for three (3) consecutive weeks, the first publication to be not later than August 21, 1965.

Dated: August 7th, 1965.

[Signature]
City Clerk, City of Rutland, Vermont

[Signature]
Town Clerk, Town of Rutland, Vermont

[Signature]
Town Clerk, Town of Mendon, Vermont

[Signature]
Town Clerk, Town of Chittenden, Vermont

July 29, 1965


Mr. Christopher A. Webber, Chairman
Legislative Apportionment Board
Rutland, Vermont

Dear Mr. Webber:


This is to certify that the Boards of Civil Authority of the City of Rutland, Rutland Town, Town of Mendon and Town of Chittenden, these Towns being District (2) under Section 4 of No. 98 of the 1965 Acts of the General Assembly of Vermont and entitled to a total of nine (9) representatives to the House of Representatives, have agreed upon and recommend to the Legislative Apportionment Board the following division of this District as required by Section 5(d) of said Act:

The City of Rutland with an area containing about nineteen registered voters (as of the November 1964 check list) from Rutland Town in the so-called Mill Village area to be divided into four (4) two member districts. The Town of Rutland (less the area with about nineteen (19) registered voters in the so-called Mill Village area above referred to), the Town of Mendon and the Town of Chittenden to form one (1) single member district.

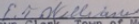
Very truly yours,




City Clerk, City of Rutland, Vermont



Town Clerk, Town of Rutland, Vermont



Town Clerk, Town of Mendon, Vermont



Town Clerk, Town of Chittenden, Vermont

Legislative Apportionment Board

Honorable Harry H. Cooley:

Legislative Apportionment Board

Christopher A. Webber
Chairman

Frances F. Callahan
Member

Bernard L. Ledy
Member

Jimmy A. Hebard
Member

Michael Brontes
Member

Secretary of State
Montpelier, Vt.

The Legislative Apportionment Board created under Sec. 4 of No. 97 of the Public Acts of 1965, enacted by the General Assembly of the State of Vermont, acting in accordance with the provisions of Sec. 5 of No. 98 of the Public Acts of 1965, enacted by the General Assembly of the State of Vermont, divides the Towns of Bennington and Woodford, Vermont, entitles to six (6) representatives to the House of Representatives as referred to as District Three (3) in said Act at a joint public meeting of the Civil Boards of Authority of the Towns of Bennington and Woodford held on August 2nd, with which boards a member of this board consulted, has been voted to create three (3) two member districts as follows:

District 3-1

West boundary, state line of N.Y. State from Route 9 to Shaftsbury line;
North boundry, town line of Shaftsbury from N.Y. state line to the town line of Woodford;
East boundary is the town line of Woodford from where it corners with Shaftsbury and the unorganized town of Glastenbury, extending south to where it reaches the Roaring Branch River;
South boundary extends along the north bank of Roaring Branch to point where it is crossed by Route Seven. At this point the boundary is (Route 7) North St. to Main St. (Route 9). The boundary goes along West Main St. until it comes to the Village of Old Bennington, the boundary then follows village lines of Old Bennington excluding it from this district. When the west village line of Old Village crosses Route 9 the boundary of I goes west along Route 9 to the N.Y. State line, or point of beginning.

Ward 2	612
North Bennington	622
Rural N.E.	616
" N.W.	909
	<hr/> 2759

District 3-2

West boundary begins on Route 7 at Pownal line and continues until it reaches village line of Bennington Village. The boundary line at this point follows the village line East to Morgan St., then along Morgan to (Route 9), East Main St., then along E. Main to Safford St., then north on Safford St. to Gage St., then west on Gage to (Route 7) North St., then North to the Roaring Branch.

North boundary runs along the Roaring Branch until it reaches the Woodford line, then north along the Woodford line until it reaches the Shaftsbury and Glastenbury Lines, thence it runs along east and south town lines of Woodford, including all that area within this district.

South boundary is the Pownal Town line as to Bennington and the Stamford town line as to Woodford running along it west until it reaches Route 7 at the point of beginning.

Ward 3	744
" 7	1,305
Rural S.E.	540
Woodford Town	137
	<u>2,726</u>

District 3-3

West boundary follows the New York state line from the Pownal town line to where it reaches Route 9.

North boundary follows Route 9 from the New York line until it reaches the Village of Old Bennington; it follows along the boundaries of that village including it in this subdistrict. At the point where the old Bennington village boundary on the East crosses (Route 9) West Main St. the line of this subdistrict, it runs along (Route 9) West Main St. to North St; it goes North along North St. (Route 7) to Gage St. along Gage Street to Safford St.

East boundary starting at the corner of Gage and Safford, the boundary runs south on Safford to East Main (Route 9) then East of East Main to Morgan St., then South on Morgan to the present village line; then West along the village line to where it crosses Route 7, then South along Route 7 to Pownal line.

South boundary Pownal town line from Route 7 to New York State line and place of beginning.

Ward 4	557
5	292
6	610
1	941
Old Bennington	145
Rural S.W.	188
Total -	<u>2,733</u>

The number of legal voters as described above and certified by Town Clerks of Bennington and Woodford is within the 15% permissible deviation from the apportionment standard for two member district under Acts No. 97 and 98 referred to above.

The division considers so far as possible under the standards of the Fourteenth amendment to the United States Constitution and Section 2 of No. 97 of the Acts of 1965 the convenience and wishes of the people in District 3.

Attached hereto are the following:

1. Certification of legal voters of the Town of Bennington and Woodford based on the Presidential election check list of November 1964.
2. Certification of legal voters in each district based on the Presidential election check list of November 1964.
3. Map of the Town of Bennington.
4. Certification of approval of plan by the Boards of Civil Authorities.

We request you furnish the town clerks of Bennington and Woodford with a copy of this letter and the papers attached hereto and advise them to publish a copy of this letter in a local newspaper once a week for three consecutive weeks, the first publication to be not later than August 21st, 1965.

Dated: August 7, 1965

Christopher A. Webber
Chairman

Laurence F. Callahan
Member

Bernard Kelly
Member

Jimmy A. Hebrard
Member

Michael Brontas
Member

No. 4

To: Honorable Harry H. Cooley
Secretary of State
Montpelier, Vermont

The legislative apportionment board created under Sec. 4 of No. 97 of the Public Acts of 1965, enacted by the General Assembly of the State of Vermont, acting in accordance with the provisions of Sec. 5 of No. 98 of the Public Acts of 1965, enacted by the General Assembly of the State of Vermont, divides the Town of Brattleboro, Vermont, entitled to 5 representatives to the House of Representatives and referred to as District 4 in said Act into the following single member districts:

District 4-1
District 4-2
District 4-3
District 4-4
District 4-5

The Town Clerk of the Town of Brattleboro, certifies to you, the registered voters in said districts as follows:

District 4-1	1,407
District 4-2	1,316
District 4-3	1,368
District 4-4	1,383
District 4-5	1,377

Based on such certification each district is within the 1% permissible deviation from the apportionment standard for a single representative district under Acts No. 97 and 98 referred to above.

This division of District 4 into five (5) single member districts follows the recommendation of the Board of Civil Authority for the Town of Brattleboro as voted at a public meeting held on July 29, 1965, with which Board a member of

this Board consulted. The division considers so far as possible under the standards of the fourteenth amendment to the United States Constitution and Section 2 of No. 97 of the Acts of 1965, the convenience and wishes of the people of the Town of Brattleboro.

Attached hereto are the following:

1. Certification of registered voters in each district based on the Presidential Election check list of November, 1964.
2. Certification of the adoption by the Board of Civil Authority of the Town of Brattleboro, Vt. of the recommendation to the legislative apportionment board of the Districts herein created.
3. Map of the Town of Brattleboro outlining the districts herein created.
4. Descriptions, in writing of districts herein created.

We request you furnish the Town Clerk of Brattleboro with a copy of this letter and the papers attached hereto and advise her to publish a copy of this letter and description of districts in a local newspaper once a week for three consecutive weeks, the first publication to be not later than August 21st, 1965.

Dated August 7, 1965

LEGISLATIVE APPORTIONMENT BOARD

<u>Christopher A. Webb</u>
Chairman
<u>Francis T. Callahan</u>
Member
<u>Michael Brodeur</u>
Member
<u>Ernest A. Hubbard</u>
Member
<u>Bernard J. Kelly</u>
Member

No 5

To Honorable Harry H. Cooley
Secretary of State
Montpelier, Vermont

The legislative apportionment board created under Sec. 4 of No. 97 of the Public Acts of 1965, enacted by the General Assembly of the State of Vermont, acting in accordance with the provisions of Sec. 5 of No. 98 of the Public Acts of 1965, enacted by the General Assembly of the State of Vermont, divides the towns of Fairfield, Fairfax and St. Albans and the City of St. Albans entitled to five (5) representatives to the house of representatives and referred to as district 5 in said Act into the following single member and two member districts:

District 5 - 1 shall elect one representative and consists of those legal voters living in the following described area:

Starting at a point in the center line of South Main Street at its intersection with Fairfield Street and thence proceeding in the center line of Fairfield Street to a point opposite the center line of Hospital Drive extended northerly; thence turning at an angle and proceeding in a general southerly direction in the center line of Hospital Drive to a point opposite the rear property line of that property located at the northeast corner of Fairfield Street and Hospital Drive; thence turning at an angle and proceeding in a general easterly direction along the rear property lines of those properties located on the southerly side of Fairfield Street and facing said Street to a point where the same intersects the center line of Barlow Street; thence proceeding northerly along said center line of Barlow Street to a point where the same intersects the center line of Fairfield Street; thence proceeding easterly along the center line of Fairfield Street to the City line; thence proceeding in a general northerly and westerly direction along the City line to a point

in the center line of North Main Street; thence proceeding southerly along the center line of North Main Street and the same projected southerly to the point of beginning.

District 5 - 2 which is entitled to two representatives shall consist of those legal voters living in the following described area.

The rest of the city not described in District 5 - 1 within the city limits with the exception of that portion detached as follows, which portion shall be transferred to District 5 - 3:

Beginning at a point in the westerly line of the City of St. Albans which point is located at the intersection of a line parallel to Nason Street as the same runs westerly from South Main Street and 200 feet northerly therefrom; thence extending easterly in a line parallel to said Nason Street and 200 feet northerly therefrom to a point in the center line of the Central Vermont Railway right-of-way; thence turning at an angle and proceeding southerly along the center line of said right of way to the center line of Nason Street; thence proceeding easterly along the center line of Nason Street in and along said line projected easterly to a point in the center line of South Main Street; thence proceeding northerly along the center line of South Main Street to a point in the center line of Diamond Street projected westerly; thence turning at an angle and proceeding easterly along the center line of Diamond Street to a point 200 feet easterly of the center of South Main Street; thence turning at an angle and proceeding southerly in a line parallel to the center line of South Main Street and 200 feet distant therefrom to a point 200 feet northerly of the center line of Gilman Avenue; thence easterly in a straight line parallel to the center line of Gilman Avenue and 200 feet northerly thereof to a point in the center line of Lincoln Avenue; thence southerly to the end of Lincoln Avenue; thence proceeding in a straight line from the southerly end of the center line of Lincoln Avenue to an inner corner of the Town of St. Albans line at the northeast corner of the new Catholic High School property; thence continuing in a generally southerly direction along the boundary line between the City of St. Albans and the Town of St. Albans as the same meanders in a southerly, westerly, northerly and easterly direction to the point of beginning.

District 5 - 3 which shall elect one representative consists of those legal voters residing in the Town of St. Albans with the exception of those in the following area, which is transferred to District 5 - 4:

The northerly boundary line of the area so transferred is the northerly or rear lot lines of those houses located on the northerly side of Fairfield Street and Fairfield Road in the Town of St. Albans; the westerly boundary of the area so transferred is the southerly lot lines and westerly lot lines of those houses located on the southerly side of Fairfield Street and Fairfax Road, as the same extends from the St. Albans City-St. Albans Town boundary line to the boundary line of St. Albans Town with the Town of Fairfield as the same join just westerly of said Fairfax Road, at an intersection of the boundary lines of the Towns of Georgia, St. Albans, Fairfield and Fairfax; and the southeasterly boundary of this triangular-shaped area is the St. Albans-Fairfield town line; meaning, however, to include the residences of any persons whose only access or egress to or from such residences is to the northerly side of Fairfield Road or the westerly side of Fairfax Road, and also to include those residences which are corner lots located at the intersection of any road with the northerly side of Fairfield Road and at the intersection of any road with the westerly side of Fairfax Road.

And in addition those legal voters residing in that portion of the City of St. Albans described as follows:

Beginning at a point in the westerly line of the City of St. Albans which point is located at the intersection of a line parallel to Nason Street as the same runs westerly from South Main Street and 200 feet northerly therefrom; thence extending easterly in a line parallel to said Nason Street and 200 feet northerly therefrom to a point in the center line of the Central Vermont Railway right-of-way; thence turning at an angle and proceeding southerly along the center line of said right of way to the center line of Nason Street, thence proceeding easterly along the center line of

Nason Street in and along said line projected easterly to a point in the center line of South Main Street; thence proceeding northerly along the center line of South Main Street to a point in the center line of Diamond Street projected westerly; thence turning at an angle and proceeding easterly along the center line of Diamond Street to a point 200 feet easterly of the center of South Main Street; thence turning at an angle and proceeding southerly in a line parallel to the center line of South Main Street and 200 feet distant therefrom to a point 200 feet northerly of the center line of Gilman Avenue; thence easterly in a straight line parallel to the center line of Gilman Avenue and 200 feet northerly thereof to a point in the center line of Lincoln Avenue; thence southerly to the end of Lincoln Avenue; thence proceeding in a straight line from the southerly end of the center line of Lincoln Avenue to an inner corner of the Town of St. Albans line at the northeast corner of the new Catholic High School property; thence continuing in a generally southerly direction along the boundary line between the City of St. Albans and the Town of St. Albans as the same meanders in a southerly, westerly, northerly and easterly direction to the point of beginning.

District 5 - 4 which consists of those legal voters residing in the towns of Fairfield and Fairfax and in addition those living in that portion of the Town of St. Albans described as follows:

The northerly boundary line of the area so transferred is the northerly or rear lot lines of those houses located on the northerly side of Fairfield Street and Fairfield Road in the Town of St. Albans; the westerly boundary of the area so transferred is the southerly lot lines and westerly lot lines of those houses located on the southerly side of Fairfield Street and Fairfax Road, as the same extends from the St. Albans City-St. Albans Town boundary line to the boundary line of St. Albans Town with the Town of Fairfield as the same join just westerly of said Fairfax Road, at an intersection of the boundary lines of the Towns of Georgia, St. Albans, Fairfield,

and Fairfax; and the southeasterly boundary of this triangular-shaped area is the St. Albans-Fairfield town line; meaning, however, to include the residences of any persons whose only access or egress to or from such residences is to the northerly side of Fairfield Road or the westerly side of Fairfax Road, and also to include those residences which are corner lots located at the intersection of any road with the northerly side of Fairfield Road and at the intersection of any road with the westerly side of Fairfax Road.

The town clerks of the City of St. Albans, the towns of St. Albans, Fairfield and Fairfax have certified that the registered voters in said districts are as follows:

District 5 - 1	1,604
District 5 - 2	3,208
District 5 - 3	1,569
District 5 - 4	1,193
Total	7,574

Based on such certification each district is within the 15% permissible deviation from the apportionment standard for a two member and three single member representative districts under Acts No. 97 and 98 referred to above.

Attached hereto are the following:

1. Certification of registered voters in each of the districts herein created based on the Presidential Election checklist of November, 1964.
2. Certification of the Adoption by the Boards of Civil Authority of the City of St. Albans and the Towns of St. Albans, Fairfax and Fairfield, of this plan.
3. Maps of the various towns indicating the districts herein created.

We request you furnish the town clerks of St. Albans City, St. Albans Town, Fairfield, and Fairfax, Vermont, with a copy of this letter and copies of the papers attached hereto and advise them to publish a copy of this letter in a local newspaper once a week for

three consecutive weeks, the first publication to be not later than August 21, 1965.

Dated: August 12, 1965.

Legislative Apportionment Board

Christopher C. Wickham
Chairman

Bernard J. Sady
Member

Francis F. Callahan
Member

Richard J. Brontes
Member

Emory A. Hubbard
Member

To the Honorable Harry Cooley
Secretary of State
Montpelier, Vermont

The legislative apportionment board created under Sec. 4 of No. 97 of the Public Acts of 1965, enacted by the General Assembly of the State of Vermont, acting in accordance with the provisions of Sec. 5 of No. 98 of the Public Acts of 1965, enacted by the General Assembly of the State of Vermont, divides the towns of Baltimore and Springfield, entitled to four (4) representatives to the house of representatives and referred to as district 6 in said Act, into two (2) two-member districts as follows:

District 6-1 shall include the town of Baltimore and that area of the town of Springfield lying north and east of a line beginning at the eastern boundary of Springfield at the junction of the Connecticut River and the Black River and following the Black River northwesterly to Gassetts Brook, so-called, following Gassetts Brook to the Chester town line.

District 6-2 shall include the remaining area of the town of Springfield which lies south and west of the Black River and Gassetts Brook, so-called.

The town clerk of Baltimore has certified to you that there were 61 registered voters on the Presidential Election checklist of November, 1964 in that town.

The town clerk of Springfield has certified to you that there were 5596 registered voters on the Presidential Election checklist of November, 1964 in that town; and that, as divided, District 6-1 will have 2832 registered voters and District 6-2 will have 2825 registered voters.

Based on such certification each district is within the 15% permissible deviation from the apportionment standard for two-member representative districts under Acts No. 97 and 98 referred to above.

This division of District 6 into two (2) two-member districts follows the recommendation of the majority of the Boards of Civil Authority of the Towns of Baltimore and Springfield as voted at a public meeting on July 23, 1965, with which Boards a member of this Board consulted, and the division considers so far as possible under the standards of the fourteenth amendment to the United States Constitution, and section 2 of No. 97 of the Acts of 1965, the convenience and wishes of the people of the towns of Baltimore and Springfield.

Attached hereto are the following:

1. Certification of registered voters in each of the districts created based on the Presidential Election checklist of November, 1964.
2. Certification of the adoption by the Boards of Civil Authority of the towns of Baltimore and Springfield, Vermont, of the recommendation to the legislative apportionment board of the districts herein created.
3. Map of the town of Springfield indicating the districts herein created.

We request you furnish the town clerks of the towns of Baltimore and Springfield, Vermont with copies of this letter and copies of the papers attached hereto and advise them to publish a copy of this letter

in a local newspaper once a week for three consecutive weeks, the first publication to be not later than August 21, 1965.

Dated: August 5, 1965.

Legislative Apportionment Board

Christopher A. Leblanc
Chairman

Michael Brumby
Member

Ernest A. Hebert
Member

Bernard L. Lally
Member

Francis J. Callahan
Member

Bernard F. Brumby
Member

Legislative Apportionment Board

To Honorable Harry H. Cooley
 Secretary of State
 Montpelier, Vermont

The legislative apportionment board created under Sec. 4 of No. 97 of the Public Acts of 1965, enacted by the General Assembly of the State of Vermont, acting in accordance with the provisions of Sec. 5 of No. 98 of the Public Acts of 1965, enacted by the General Assembly of the State of Vermont, divides Barre City, entitled to four (4) representatives to the house of representatives, and referred to as district (7) in said Act, into the following single member districts:

District 7 - 1: Beginning at the center of Church Street at its junction with the center of Washington Street; thence westerly in the center line of Church Street across South Main Street to its junction with the center line of Prospect Street; thence westerly in the center line of Prospect Street to the southerly line of the city; thence along the southerly line of the city in an easterly direction to Washington Street; thence westerly in the center line of Washington Street to the point of beginning.

District 7 - 2: Beginning at the center of Washington Street at its junction with Elm Street; thence easterly in the center line of Washington Street to the easterly line of the city; thence along the easterly line of the city in a northerly direction to the junction of Cassie Street and Onward Street; thence westerly in the center line of Onward Street to its junction with East Street; thence southerly in the center line of East Street to its junction with Elm Street; thence westerly and then southerly in the center of Elm Street to the point of beginning.

Legislative Apportionment Board

To Honorable Harry H. Cooley:

District 7 - 3: Beginning at the southwesterly corner of the Second District; thence northwesterly in the center line of North Main Street to its junction with North Seminary Street; thence easterly in the center line of North Seminary Street to its junction with Brook Street; thence northerly in the center line of Brook Street to its junction with Farwell Street; thence northerly in the center line of Farwell Street to the northerly line of the city; thence easterly along the northerly line of the city to the junction of Cassie Street and Onward Street; thence along the westerly line of the Second District to the point of beginning.

District 7 - 4: The Fourth District shall include the remainder of the city, which is not included in the first three mentioned districts.

The City Clerk of the City of Barre has certified to you the registered voters in said districts as follows:

District 7 - 1	1417 registered voters
District 7 - 2	1211 registered voters
District 7 - 3	1262 registered voters
District 7 - 4	1145 registered voters
Total	5335 registered voters

Based on such certification each district is within the 15% permissible deviation from the apportionment standard for a single representative district under Acts No. 97 and 98 referred to above.

This division of District 7 into four (4) single member districts follows the recommendation of the Board of Civil Authority for the City of Barre as voted at a public meeting held on July 23, 1965, with

Legislative Apportionment Board

To Honorable Harry H. Cooley:

which Board a member of this Board consulted, and the division considers, so far as possible under the standards of the fourteenth amendment to the United States Constitution, and Section 2 of No. 97 of the Acts of 1965, the convenience and wishes of the people of the City of Barre.

Attached hereto are the following:

1. Certification of registered voters in each of the districts herein created based on the Presidential Election check-list of November 1964.
2. Certification of the Adoption by the Board of Civil Authority of the City of Barre, Vermont, of the recommendation to the legislative apportionment board of the districts herein created.
3. Map of the City of Barre outlining the districts herein created.

We request you furnish the City Clerk, City of Barre, Vermont, with a copy of this letter and copies of the papers attached hereto and advise him to publish a copy of this letter in a local newspaper once a week for three consecutive weeks, the first publication to be

-4-

Legislative Apportionment Board

To Honorable Harry H. Cooley:

not later than August 21, 1965.

Dated: August 5, 1965.

Legislative Apportionment Board

Christopher C. Wilbur
Chairman

Michael Branton
Member

Conny A. Lehard
Member

Bernard J. Leedy
Member

Frances S. Callahan
Member

No. 8

To Honorable Harry H. Cooley
Secretary of State
Montpelier, Vermont

The legislative apportionment board created under Sec. 4 of No. 97 of the Public Acts of 1965, enacted by the General Assembly of the State of Vermont, acting in accordance with the provisions of Sec. 5 of No. 98 of the Public Acts of 1965, enacted by the General Assembly of the State of Vermont, divides the towns of Hartland, Hartford and Norwich, entitled to four (4) representatives to the house of representatives, and referred to as district (8) in said Act into the following single member and two member districts:

District 8 - 1 shall consist of those legal voters living in the Town of Norwich and that portion of the Town of Hartford described as follows:

Beginning at a point marked by the intersection of the Norwich-Hartford town line with the center line of U. S. Route #5; thence in a southerly direction along the center line of U. S. Route #5 to its intersection with the center line of Depot Street in the Village of Wilder; thence easterly in a straight line along the center line of Depot Street to its intersection with the center line of Norwich Avenue; thence continuing easterly in the same straight line to the easterly boundary of the State of Vermont; thence northerly along the easterly boundary of the State of Vermont to its intersection with the Norwich-Hartford town line; thence westerly along the Norwich-Hartford town line to its intersection with the center line of U. S. Route #5, the point of beginning.

District 8 - 2 shall consist of those legal voters living in the Town of Hartland and that portion of the Town of Hartford described as follows:

Beginning at a point which marks the intersection of the Hartford-Pomfret town line with the southerly side of the White River; thence southerly along the westerly boundary of the Town of Hartford to the southwesterly corner of said town; thence easterly along the southerly boundary of the Town of Hartford to its intersection with the center line of U. S. Route #5; thence northerly along the center line of U. S. Route #5 to its intersection with the center line of State Aid Highway #6, also known as the "Cutoff"; thence northerly along the center line of State Aid Highway #6, also known as the "Cutoff" to its intersection with the southerly side of the White River; thence westerly along the southerly side of the White River to the point of beginning.

District 8 - 3 shall consist of those legal voters residing in that portion of the Town of Hartford described as follows:

Beginning at a point marked by the intersection of the Hartford-Norwich town line with the center line of U. S. Route #5; thence in a southerly direction along the center line of U. S. Route #5 to its intersection with the center line of Depot Street in the Village of Wilder; thence easterly in a straight line along the center line of Depot Street to its intersection with the center line of Norwich Avenue; thence continuing easterly along the same straight line to the easterly boundary of the State of Vermont; thence southerly along the easterly boundary of the State of Vermont to its intersection with the Hartford-Hartland town line; thence westerly along the Hartford-Hartland town line to its intersection with the center line of U. S. Route #5; thence northerly along the center line of U. S. Route #5 to its intersection with the center line of State Aid Highway #6, also known as the "Cutoff"; thence continuing

northerly along the center line of State Aid Highway #6, also known as the "Cutoff" to its intersection with the southerly side of the White River; thence westerly along the southerly side of the White River to its intersection with the Hartford-Pomfret town line; thence northerly along the westerly line of the Town of Hartford to its intersection with the Hartford-Norwich town line; thence easterly along the Hartford-Norwich town line to its intersection with the center line of U. S. Route #5, the point of beginning.

The town clerks of the Towns of Hartland, Hartford and Norwich have certified to you the registered voters in said districts as follows:

District 8 - 1	1,257 registered voters
District 8 - 2	1,333 registered voters
District 8 - 3	2,624 registered voters
Total	5,214 registered voters

Based on such certification each district is within the 15% permissable deviation from the apportionment standard for two single and a two member representative districts under Acts No. 97 and 98 referred to above.

This division of District 8 into a two member and two single member representative districts follows the recommendation of the majority of the Boards of Civil Authority for the Towns of Hartland, Hartford and Norwich as voted at a public meeting held on August 9, 1965, with which Boards a member of this Board consulted, and the division considers, so far as possible under the standards of the fourteenth amendment to the United States Constitution, and section 2 of No. 97 of the Acts of 1965, the convenience and wishes of the people of the Towns of Hartland, Hartford and Norwich.

Attached hereto are the following:

1. Certification of registered voters in each of the districts herein created based on the Presidential Election checklist

of November, 1964.

2. Certification of the Adoption by the Boards of Civil Authority of the Towns of Hartland, Hartford and Norwich, Vermont, of the recommendation of the legislative apportionment board of the districts herein created.
3. Map of the Town of Hartford indicating the districts herein created.

We request you furnish the town clerks of Hartland, Hartford and Norwich, Vermont, with a copy of this letter and copies of the papers attached hereto and advise them to publish a copy of this letter in a local newspaper once a week for three consecutive weeks, the first publication to be not later than August 21, 1965.

Dated: August 10, 1965.

Legislative Apportionment Board

Edwin P. O'Leary
Chairman

Ernest A. Hubbard
Member

Bernard D. Leach
Member

Michael Brontse
Member

Frances L. Callahan
Member

To Honorable Harry H. Cooley
Secretary of State
Montpelier, Vermont

The legislative apportionment board created under Sec. 4 of No. 97 of the Public Acts of 1965, enacted by the General Assembly of the State of Vermont, acting in accordance with the provisions of Section 5 of No. 98 of the Public Acts of 1965, enacted by the General Assembly of the State of Vermont, divides the City of Montpelier, entitled to three (3) representatives to the house of representatives, and referred to as district (9) in said Act, into the following single member districts:

District 9 - 1: To commence at a point in the center of School Street and the North Branch, and following in the center of School Street in a Northwesterly direction to the center of Elm Street; thence in a Northeasterly direction, following the center of Elm Street, to a point opposite the division line of land now or formerly owned by C. H. Shipmen and land now or formerly owned by Cyrus Richardson; thence in a Northwesterly direction, following said division line, to the rear and Northerly corner of land now or formerly owned by C. H. Shipman; thence in a Northerly direction to the Westerly corner of land now or formerly owned by Charles F. Lowe; thence in a Northeasterly direction, following the division line of land now or formerly owned by said Lowe and the land known as Hubbard Park, to the Northerly corner of land now or formerly owned by said Lowe; thence in a Southwesterly direction, following the Southwesterly side of the land known as Hubbard Park, to the land now or formerly owned by W. D. Walker; thence following the Northeasterly side of the land now or formerly owned by said Walker to land now or formerly owned by James Pembroke; thence following the Easterly and Northerly side of the land now or formerly owned by the said Pembroke to the division line of the Town of Middlesex and the City of Montpelier; thence in a Southwesterly direction, following the said division line to the center of the Winooski River; thence turning an angle to the left and following the center of the Winooski River to a point opposite the center of the junction of the Winooski River and the North Branch; thence in a Northeasterly direction, following the center of the North Branch to the point of commencement; and all the rest and remaining portion of the City east of the Winooski River and west of the North Branch.

Honorable Harry H. Cooley:

District 9-2: To commence at a point in the center of the Winooski River at the Southerly corner of Ward 1, and following in a Northeasterly direction along the Southeasterly line of Ward 1, to the center of East Liberty Street; thence in a Southeasterly direction, following the center of East Liberty Street across College Street, to the Southwesterly line of land now or formerly owned by Dean K. Lillie; thence in a Southeasterly direction, following the division line of land now or formerly owned by the said Dean K. Lillie and land now or formerly owned by Ellen W. Hinckley, to the rear and Southerly corner of the land now or formerly owned by said Dean K. Lillie; thence in an Easterly direction in a straight line to a point on the division line of the Town of East Montpelier and the City of Montpelier, at the Southwesterly corner of land now or formerly owned by Alice Bliss in East Montpelier; thence in a Southwesterly direction along said division line, to the center of the Winooski River; thence in a Northwesterly direction, following the center of the Winooski River to the point of commencement.

and

To commence at a point in the center of Spring Street and the North Branch, in the City of Montpelier, and following the Northeasterly sides of Wards 1 and 2, to the division line of the Town of East Montpelier and the City of Montpelier; thence turning an angle to the left and following the said division line to a point at the Southwesterly corner of the land now or formerly owned by Damain Mathieu, in East Montpelier, thence in a Southwesterly direction in a straight line to a point in the center of the North Branch, opposite the division line of the land now or formerly owned by J. R. Langdon and land now or formerly owned by Erastus P. Gray; thence in a Southwesterly direction, following the center of the North Branch, to the point of commencement.

Honorable Harry H. Cooley:

District 9-3: To commence at a point in the center of Spring Street and the North Branch, in the City of Montpelier, and following the center of Spring Street in a Southeasterly direction to the center of Main Street; thence in an Easterly direction, following the center of Main Street, to the center of Liberty Street; thence in a Southeasterly direction, following the center of Liberty and East Liberty Street, to the center of Hubbard Street; thence in a Southwesterly direction, following the center of Hubbard Street, across Barre Street to the Southwesterly side of land now or formerly owned by W. C. and Jennie S. Lamphier, and following the division line of land now or formerly owned by the said Lamphiers and land now or formerly owned by Carrie G. Fay, in a straight line to the center of the Winooski River; thence in a Northwesterly direction, following the center of the Winooski River, to a point opposite the center of the junction of the North Branch and the Winooski River; thence in a Northeasterly direction, following the center of the North Branch to the point of commencement

and

all that portion of the City west of the Winooski River.

The City of Montpelier has certified the registered voters, based on the November 3, 1964, checklist, as follows:

District 9-1	1404 registered voters
District 9-2	1545 registered voters
District 9-3	1508 registered voters

Based on such certification each district is within the 15% permissible deviation from the apportionment standard for a single representative district under Acts No. 97 and 98 referred to above.

Honorable Harry H. Cooley:

The division of District 9 into three (3) single member districts follows the recommendation of the Board of Civil Authority for the City of Montpelier as voted at a public meeting held on July 26, 1965, with which Board a member of this Board consulted, and the division considers, so far as possible under the standards of the fourteenth amendment to the United States Constitution, and Section 2 of No. 97 of the Acts of 1965, the convenience and wishes of the people of the City of Montpelier.

Attached hereto are the following:

1. Certification of registered voters in each of the districts herein created based on the Presidential Election checklist of November 1964.
2. Certification of the Adoption by the Board of Civil Authority of the City of Montpelier, Vermont, of the recommendation to the legislative apportionment board of the districts herein created.
3. Map of the City of Montpelier outlining the districts herein created.

We request you to furnish the City Clerk, City of Montpelier, Vermont, with a copy of this letter and copies of the papers attached hereto and advise him to publish a copy of this letter in a local newspaper once a week for three consecutive weeks, the first publication to be not later than August 21, 1965.

Legislative Apportionment Board

Honorable Harry M. Cooley;

Dated: August 5, 1965.

Legislative Apportionment Board

Christopher C. Wheeler
Chairman

Ernest A. Hubbard
Member

Michael Brothas
Member

Bernard J. Kelly
Member

Francis F. Callahan
Member

Robert L. Callahan
City Clerk

No. 10

Legislative Apportionment Board

To Honorable Harry H. Cooley
Secretary of State
Montpelier, Vermont

The Legislative Apportionment board created under Sec. 4 of No. 97 of the Public Acts of 1965, enacted by the General Assembly of the State of Vermont, acting in accordance with the provisions of Sec. 5 of No. 98 of the Public Acts of 1965, enacted by the General Assembly of the State of Vermont, divides the Town of St. Johnsbury, entitled to three (3) representatives to the House of Representatives and referred to as district 10 in said Act, into the following districts.

District 10-1 shall elect one representative for the district as follows:

Description of District:

Representative District 10-1 shall consist of all that portion of the Town of St. Johnsbury lying outside the boundary line of the Village of St. Johnsbury as described in the Charter of said Village (No. 179 of the Acts of 1927 General Assembly of the State of Vermont, as amended, Section 1.), and in addition, that portion of the Village of St. Johnsbury included within the following bounds: Beginning at the point of intersection of said boundary line of the Village of St. Johnsbury with the center line of Passumpsic Street; thence southerly along the center line of Passumpsic Street to the northeasterly bank of the Passumpsic River; thence southerly along said bank of the Passumpsic River to the center line of Concord Avenue; thence easterly along the center line of Concord Avenue to its intersection with the center line of Pleasant Street; thence northeasterly along the center line of Pleasant Street to the point of its intersection with the said boundary line of the Village of St. Johnsbury; thence westerly along said Village boundary line to the point of beginning.

District 10-2 shall elect two (2) representatives for the district as follows:

Description of District:

Representative District 10-2 shall consist of all that portion

of the Town of St. Johnsbury included within the boundary line of the Village of St. Johnsbury as described in the Charter of said Village (No. 179 of the Acts of 1927 General Assembly of the State of Vermont, as amended, Section 1.), excepting and excluding that portion of the said Village lying within the following bounds: Beginning at the point of intersection of said boundary line of the Village of St. Johnsbury with the center line of Passumpsic Street; thence southerly along the center line of Passumpsic Street to the northeasterly bank of the Passumpsic River; thence southerly along said bank of the Passumpsic River to the center line of Concord Avenue to its intersection with the center line of Pleasant Street; thence northeasterly along the center line of Pleasant Street to the point of its intersection with the said boundary line of the Village of St. Johnsbury; thence westerly along said Village boundary line to the point of beginning.

The Town Clerk of the Town of St. Johnsbury has certified to you the registered voters in said districts as follows:

District 10-1	1,198
District 10-2	<u>3,144</u>
Total	4,342

Based on such certification each district is within the 15% permissible deviation from the apportionment standard for a single representative district under Acts No. 97 and 98 referred to above.

This division of District 10 into one (1) single member district and one (1) two member district follows the recommendation of the Board of Civil Authority for the Town of St. Johnsbury as voted at a public meeting held on the 30th of July, 1965, and the division considers, so far as possible under the standards of the fourteenth amendment to the United States Constitution, and section 2 of No. 97 of the Acts of 1965, the convenience and wishes of the people of the Town of St. Johnsbury.

Attached hereto are the following:

1. Certification of registered voters in each district based on the Presidential Election checklist of November, 1964.
2. Certification of the Adoption by the Board of Civil Authority of the Town of St. Johnsbury, Vermont of the recommendation to the legislative apportionment board of the district herein created.
3. Map of the Town of St. Johnsbury outlining the districts herein created.

We request you furnish the Town Clerk of the Town of St. Johnsbury, Vermont with a copy of this letter and a copy of the papers attached hereto and advise him to publish a copy of this letter in a local newspaper once a week for three consecutive weeks, the first publication to be not later than August 21, 1965.

Dated: August 5, 1965.

Legislative Apportionment Board

Christopher A. Whipple
Chairman

Bernard J. Ledy
Member

Frances F. Callahan
Member

Michael Brontes
Member

Ernest A. Lebard
Member

To Honorable Harry H. Cooley
Secretary of State
Montpelier, Vermont

The legislative apportionment board created under Sec. 4 of No. 97 of the Public Acts of 1965, enacted by the General Assembly of the State of Vermont, acting in accordance with the provisions of Sec. 5 of No. 98 of the Public Acts of 1965, enacted by the General Assembly of the State of Vermont, divides the Town of South Burlington, Vermont, entitled to three (3) representatives to the house of representatives, and referred to as District 11 in said Act into the following single member district and one 2 member district:

District 11-1 described as follows:

Starting at a point on Williston Road 200 feet west of the westerly line of Spear Street; extending southerly parallel to Spear Street to the southern boundary of the Interstate 189 right-of-way; thence easterly along the southern boundary of Interstate 189 right-of-way to a point 200 feet west of the western boundary of Dorset Street; thence southerly on a line 200 feet west of and parallel to Dorset Street to the Shelburne Town line; thence west on the Shelburne Town line to Lake Champlain; thence northerly along the shore of Lake Champlain to the Burlington City line; thence following the Burlington City line to the point of beginning.

District 11-2 described as follows:

All of the area of South Burlington not included within the boundaries of District 11-1.

The Town Clerk of the Town of South Burlington has certified to you the registered voters in said districts as follows:

District 11-1	1268 registered voters;
District 11-2	2718 registered voters
Total	3986 registered voters

Based on such certification each district is within the 15% permissible deviation from the apportionment standard for

a single representative district under Acts No. 97 and 98 and a two member representative district under said acts above referred to.

This division of District 11 into one (1) single member district and one (1) 2 member district follows the recommendation of the Board of Civil Authority for the Town of South Burlington as voted at a public meeting held on July 19, 1965, with which Board a member of this Board consulted, and the division considers, so far as possible under the standards of the fourteenth amendment to the United States Constitution, and Section 2 of No. 97 of the Acts of 1965, the convenience and wishes of the people of the Town of South Burlington.

Attached hereto are the following:

1. Certification of registered voters in each of the districts based on the Presidential Election check-list of November, 1964.
2. Certification of the adoption by the Board of Civil Authority of the Town of South Burlington, Vermont, of the recommendation to the legislative apportionment board of the districts herein created.
3. Map outlining the districts herein created.

We request you furnish the Town Clerk of the Town of South Burlington, Vermont with a copy of this letter and copies of the papers attached hereto and advise her to publish a copy of this letter in a local newspaper once a week for three consecutive

weeks, the first publication to be not later than August 21, 1965.

Dated: August 5th, 1965.

Legislative Apportionment Board

Christopher A. Seckler
Chairman

Michael Brontes
Member

Ermy A. Hibbard
Member

Frances L. Callahan
Member

Bruce H. H. H.
Member

To Honorable Harry H. Cooley
Secretary of State
Montpelier, Vermont

The legislative apportionment board created under Sec. 4 of No. 97 of the Public Acts of 1965, enacted by the General Assembly of the State of Vermont, acting in accordance with the provisions of Sec. 5 of No. 98 of the Public Acts of 1965, enacted by the General Assembly of the State of Vermont, divides the Towns of Essex and Jericho, Vermont, entitled to three (3) representatives to the house of representatives, and referred to as District 12 in said Act into the following single member district and one 2 member district:

District 12-1 described as follows:

Beginning at a point in the Winooski River at its junction with the Essex-Colchester Town Line; thence proceeding northeasterly along said town line to the center line of the Central Vermont Railway leading from Essex Junction to St. Albans; thence proceeding southeasterly along said railway center line to a point 300 feet northerly from the intersection of Town Highway 36 and said Central Vermont Railway center line; thence turning to the left at an angle of 90° to said railway center line and proceeding easterly a distance of 1000 feet; thence turning to the right so as to make an interior angle of 90° and proceeding in a southerly direction to the Village of Essex Junction north line; thence proceeding easterly along said north line of the Village of Essex Junction to the intersection with the east line of said Village of Essex Junction; thence proceeding southerly along said east line to the Winooski River; thence westerly along the Winooski River to the point of beginning.

District 12-2 described as follows:

The entire Town of Jericho plus that portion of the Town of Essex lying outside of District 12-1 as heretofore described.

The Town Clerks of the Towns of Essex and Jericho have certified to you the registered voters in said districts as follows:

District 12-1	2895 registered voters;
District 12-2	1365 registered voters
Total	4260 registered voters

Based on such certification each district is within the 15% permissible deviation from the apportionment standard for a single representative district and a two member representative district under Acts No. 97 and 98 referred to above.

This division of District 12 into one (1) single member district and one (1) 2 member district follows the recommendation of the Boards of Civil Authority for the Towns of Essex and Jericho as voted at a public meeting held on July 29, 1965, with which Boards a member of this Board consulted, and the division considers, so far as possible under the standards of the fourteenth amendment to the United States Constitution, and Section 2 of No. 97 of the Acts of 1965, the convenience and wishes of the people of the Towns of Essex and Jericho.

Attached hereto are the following:

1. Certification of registered voters in each of the districts based on the Presidential Election checklist of November, 1964.
2. Certification of the adoption by the Boards of Civil Authority of the Towns of Essex and Jericho, Vermont, of the recommendation to the legislative apportionment board of the districts herein created.
3. Map outlining the districts herein created.

We request you furnish the Town Clerks of the Towns of Essex and Jericho, Vermont with copies of this letter and copies

of the papers attached hereto and advise them to publish a copy of this letter in a local newspaper once a week for three consecutive weeks, the first publication to be not later than August 5th, 1965.

Dated: August 5th, 1965.

Legislative Apportionment Board

Christopher C. Wehler
Chairman

Michael Broderick
Member

Ermy A. Howard
Member

Frances F. Callahan
Member

Ben Huddy
Member

To: Honorable Harry N. Cooley
Secretary of State
Montpelier, Vermont

The Legislative Apportionment Board created under Sec. 4 of No. 97 of the Public Acts of 1965, enacted by the General Assembly of the State of Vermont, acting in accordance with the provisions of Sec. 5 of No. 98 of the Public Acts of 1965, enacted by the General Assembly of the State of Vermont, divides the towns of Rockingham, Westminster, Putney and Athens entitled to three (3) representatives to the House of Representatives and referred to as District 13 in said Act into the following one two member district and one single member district. District 13-1 described as follows:

1. The entire Town of Rockingham.
2. The entire Town of Athens.
3. A portion of Westminster in which 119 legal voters reside and described as follows:

"Starting at a point on the Rockingham Westminster town line on the Westminster West Road to Saxtons River designated as Road #2 on the map in a westerly direction to the Athens Westminster town line at a point where the three towns, Rockingham, Athens, Westminster meet as shown on map, proceeding on the Westminster Athens town line to the Town of Brookline line in a southwesterly direction; thence turning in a southeasterly direction crossing Road #36 at the intersection of Road #36 and #37; thence in a southeasterly direction to a point on said map showing elevation mark which is the second elevation mark south of elevation mark designated by number 1190; thence in a southeasterly direction across the intersection of Roads #2 and #44 to a point three tenths of a mile, more or less, southeast of said intersection; thence turning north crossing Road #4 at a point four tenths of a mile, more or less, west of the intersection of Roads #4 and #17, continuing in a northerly direction to the Rockingham town line to the road known as Harty Hill Road #15 on map; thence westerly six tenths of a mile, more or less to the point of beginning."

District 13-2 created as follows:

1. The entire Town of Putney
2. Town of Westminster, minus portion of Town of Westminster described above attached to District 13-1.

The Town Clerks of Rockingham, Westminster, Putney and Athens certify a total of legal voters based on the Presidential Election check list of November 1964 of 4,587.

At a joint public meeting of the Boards of Civil Authority of said towns held on July 27, with which board member of this Board consulted. According to the plan as agreed by the combined Board of Civil Authority.

District 13-1 will have 3057 legal voters and

District 13-2 will have 1530 legal voters.

Based on such certification each district is within the 1% permissible deviation from the apportionment standard for a one member and two member districts under Acts No. 97 and 98 referred above.

The division considers so far as possible under the standards of the Fourteenth Amendment to the United States Constitution and Section 2 of No. 97 of the Acts of 1965 the convenience and wishes of the people in District 13.

Attached hereto are the following:

1. Certification of registered voters in each town - Rockingham, Westminster, Putney and Athens.
2. Certification of the adoption by the boards of Civil Authority of the Towns of Rockingham, Westminster, Putney and Athens of the recommendation to the Legislative apportionment board of the Districts herein created.
3. Map outlining portion of Town of Westminster attached to District 13-1
4. A list of 119 names of legal voters attached to District 13-1.

We request you furnish the Town Clerks of the Towns of Rockingham,
Westminster, Putney and Athens with copies of this letter and copies
of the papers attached hereto and advise them to publish a copy of
this letter in a local newspaper once a week for three consecutive
weeks, the first publication to be not later than August 21st, 1965.

Dated August 7th, 1965.

LEGISLATIVE APPORTIONMENT BOARD

Christopher A. Walker
Chairman

Frances F. Callahan
Member

Bernard L. Lasky
Member

Emory A. Howard
Member

Michael Bronstein
Member

To Honorable Harry H. Cooley
Secretary of State
Montpelier, Vermont

The legislative apportionment board created under Sec. 4 of No. 97 of the Public Acts of 1965, enacted by the General Assembly of the State of Vermont, acting in accordance with the provisions of Sec. 5 of No. 98 of the Public Acts of 1965, enacted by the General Assembly of the State of Vermont, divides The Towns of Colchester, Milton, Westford, Georgia and South Hero, Vermont, entitled to three (3) representatives to the house of representatives, and referred to as District 14 in said Act into the following single member districts:

District 14-1 described as follows:

Consisting of the Towns of Georgia, South Hero, Westford and that part of Milton described as follows:

Beginning at a point in the center line of Milton Town Road Number 3 where the same intersects the southerly boundary line of Georgia; thence proceeding southerly along the center line of Town Road Number 3 in the Town of Milton to the Stone Bridge Brook; thence proceeding in a generally westerly direction along said Stone Bridge Brook to a point on the shore of Lake Champlain where said brook empties into said lake; thence proceeding in a straight line in a generally westerly direction to a point where the westerly boundary line of Milton joins the easterly boundary line of South Hero, which point is located in a straight line extended westerly from the mouth of said brook to the southerly end of Fish Bladder Island; thence northerly along the westerly line of said Milton to a point where the same intersects the southerly boundary line of Georgia; thence proceeding easterly along the southerly boundary line of Georgia to the point of beginning.

District 14-2 described as follows:

Consisting of all of Milton except that part of Milton described above and made a part of District 14-1,

Honorable Harry H. Cooley
Secretary of State
Montpelier, Vermont.

The legislative apportionment board created under Sec. 4 of No. 97 of the Public Acts of 1965, enacted by the General Assembly of the State of Vermont, acting in accordance with the provisions of Sec. 5 of No. 98 of the Public Acts of 1965, enacted by the General Assembly of the State of Vermont, divides The Towns of Colchester, Milton, Westford, Georgia and South Hero, Vermont, entitled to three (3) representatives to the house of representatives, and referred to as District 14 in said Act into the following single member districts:

District 14-1 described as follows:

Consisting of the Towns of Georgia, South Hero, Westford and that part of Milton described as follows:

Beginning at a point in the center line of Milton Town Road Number 3 where the same intersects the southerly boundary line of Georgia; thence proceeding southerly along the center line of Town Road Number 3 in the Town of Milton to the Stone Bridge Brook; thence proceeding in a generally westerly direction along said Stone Bridge Brook to a point on the shore of Lake Champlain where said brook empties into said lake; thence proceeding in a straight line in a generally westerly direction to a point where the westerly boundary line of Milton joins the easterly boundary line of South Hero, which point is located in a straight line extended westerly from the mouth of said brook to the southerly end of Fish Bladder Island; thence northerly along the westerly line of said Milton to a point where the same intersects the southerly boundary line of Georgia; thence proceeding easterly along the southerly boundary line of Georgia to the point of beginning.

District 14-2 described as follows:

Consisting of all of Milton except that part of Milton described above and made a part of District 14-1,

Suggested correction for the description of representative

District 14-1.

From The Baker of Highway Dept

District 14-1 described as follows:

Consisting of the towns of Georgia, South Hero, Westford
and that part of Milton described as follows:

Beginning at a point in the center line of Milton Town
Road Number 7 where the same intersects the southerly
boundary line of Georgia; thence proceeding southerly
along the center line of Town Road Number 7 in the Town
of Milton to a point where the same intersects the center
line of Selected State Aid Highway Number 3 thence
proceeding southerly along the center line of Selected
State Aid Highway Number 3 and continuing southerly to
the Stone Bridge Brook;

plus that part of Colchester hereinafter described which is detached from Colchester and attached to Milton.

District 14-3 described as follows:

Consisting of the entire Town of Colchester except the following area which is detached therefrom and added to the Town of Milton:

Beginning at a point in the center line of U. S. Route 7 where the same intersects the common boundary line between Milton and Colchester; thence proceeding southerly along the center line of U. S. Route 7 to a point where the same intersects Pond Brook, so-called, which brook runs from Colchester Pond westerly to Lake Champlain; thence proceeding westerly in a generally westerly direction along a center line of Pond Brook to a point where the same empties into the waters of Lake Champlain; thence turning to the right and following the waters of Lake Champlain at low water mark as the same meanders in a generally northerly and westerly direction to a point where the Lamoyille River empties into the waters of Lake Champlain; thence turning to the right and proceeding along the Lamoyille River to a point where the same intersects the common boundary line between Milton and Colchester; thence turning to the right and proceeding in a generally easterly direction along said common boundary line to the point of beginning.

The Town Clerks of the Towns of Colchester, Milton, Westford, Georgia and South Hero have certified to you the registered voters in said districts as follows:

District 14-1	1221 registered voters;
District 14-2	1270 registered voters;
District 14-3	1586 registered voters
Total	4077 registered voters

Based on such certification each district is within the 15% permissible deviation from the apportionment standard for three (3) single member districts under Acts No. 97 and 98 referred to above.

This division of District 14 into three (3) single member districts follows the recommendation of the Boards of Civil Authority for the Towns of Colchester, Milton, Westford, Georgia

and South Hero as voted at a public meeting held on July 27, 1965, with which Boardsa member of this Board consulted, and the division considers, so far as possible under the standards of the fourteenth amendment to the United States Constitution, and Section 2 of No. 97 of the Acts of 1965, the convenience and wishes of the people of the Towns of Colchester, Milton, Westford, Georgia and South Hero.

Attached hereto are the following:

1. Certification of registered voters in each of the districts based on the Presidential Election check-list of November, 1964.
2. Certification of the adoption by the Board of Civil Authority of the Towns of Colchester, Milton, Westford, Georgia and South Hero, Vermont, of the recommendation to the legislative apportionment board of the districts herein created.
3. Map outlining the districts herein created.

We request you furnish the Town Clerks of the Towns of Colchester, Milton, Westford, Georgia and South Hero with a copy of this letter and copies of the papers attached hereto and advise them to publish a copy of this letter in a local newspaper once a week for three consecutive Weeks, the first publication to be not later than August 21, 1965.

Dated: August 5th, 1965.

Legislative Apportionment Board

Christopher J. LeBlond
Chairman

Michael Brontson
Member

Ernest A. Hubbard
Member

Legislative Apportionment Board

Frances F. Callahan
Member

Bernard J. Ladd
Member

Whereas the Legislative Apportionment Board of the State of Vermont, composed of the Town of Colchester, Vermont, Town of Milton, Vermont, Town of Northfield, Vermont, Town of Westford, Vermont, and Town of North Hero, Vermont, and respectively represent that joint meetings of the above Boards of Civil Authority were held in Milton, Vermont on the 20th day and the 25th day of July, 1965, which meetings were open to the public, for the purpose of considering and making recommendations for the creation of sub-districts in District 12 established by Section 5 of Chapter 26 of the Acts of 1965 so as to provide for three representatives for said district.

Be hereby certified as follows:

1. That the number of legal voters of the Town of Colchester based on the presidential election checklist of November, 1964 was 1298.
2. That the number of legal voters of the Town of Milton based on the presidential election checklist of November, 1964 was 1115.
3. That the number of legal voters of the Town of Northfield based on the presidential election checklist of November, 1964 was 271.
4. That the number of legal voters of the Town of